

# WASH Cluster GAPS Analysis [COUNTRY/RESPONSE]

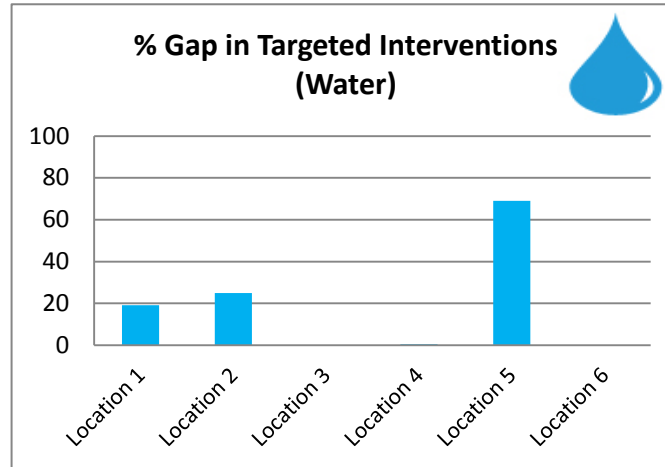


DATE & Title- Arial 12- Plain white

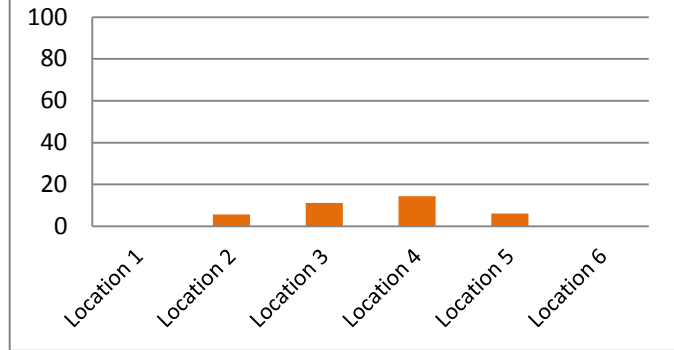
*NOTE: Change indicators, data and locations based on emergency in the tab called DATASET. Replace Graphs with your own data*

## Water

Major GAPS in locations X and Y  
Reason for Gaps:  
Action:



## % Gap in Targeted Interventions (Sanitation)

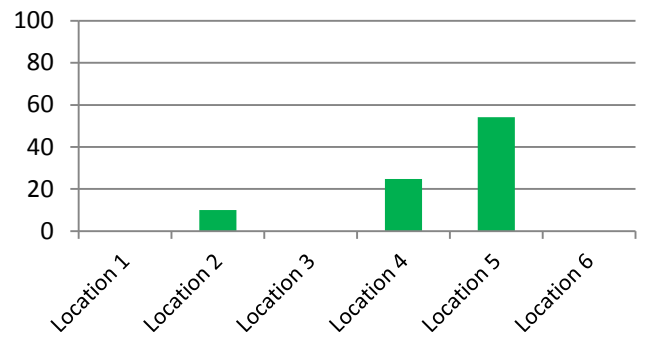


## Sanitation

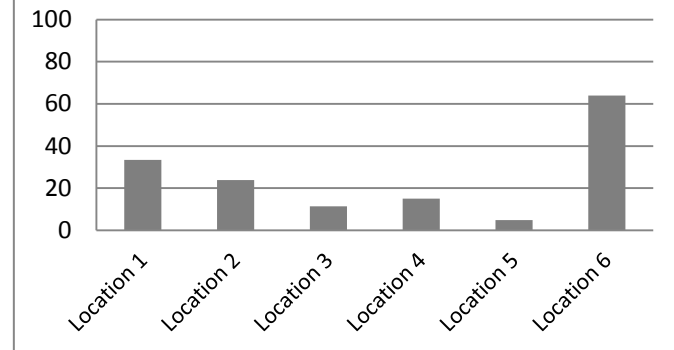
Few GAPS in sanitation  
Reason for Gaps:  
Action:



## % Gap in Targeted Interventions (Hygiene)



## % Gap in Targeted Interventions (Capacity Building)



## Hygiene

Major GAPS in locations X and Y  
Reason for Gaps:  
Action:



## Capacity Building

GAPS across all locations  
Reason for Gaps:  
Action:

